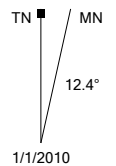
























City Navigator North America NT 2018.2
 Use of the Map Data is subject to certain restrictions and/or requirements imposed by third party suppliers and/or governmental or regulatory authorities as further set forth at http://corporate.naiveq.com/supplier_terms.html.
 © 2017 HERE. All rights reserved.
 © Garmin Ltd. or its subsidiaries 2017.

SS20+FastLane



GARMIN.

	1. SS20_P+R	
	2. Get on Scripps Highland Dr and drive south 0 ft	0 ft
	3. Turn right onto Scripps Poway Pkwy 75 ft	2 s 75 ft
	4. Take the I-15 N ramp to the right 915 ft	1 min 0.2 mi
	5. Keep left onto I-15 N 1.58 mi	2 min 1.8 mi
	6. Keep right onto I-15 N 1.19 mi	1 min 3.0 mi
	7. Keep right onto I-15 N 2.25 mi	2 min 5.2 mi
	8. Keep right onto I-15 N 3.03 mi	3 min 8.2 mi
	9. Keep right onto I-15 N 3.49 mi	3 min 11.7 mi
	10. Keep left onto I-15 towards Los Angeles/Corona/Barstow/Las Vegas 33.88 mi	31 min 45.6 mi
	11. Bear left onto I-15 N 32.73 mi	30 min 78.3 mi
	12. SS20-01 14.21 mi	13 min 92.5 mi
	13. Get on I-15 N and drive north	92.5 mi

	14. Take exit 110 to the right onto 4th Street 684 ft	7 s 92.7 mi
	15. Turn left onto 4th St 0.25 mi	22 s 92.9 mi
	16. SS20-02 479 ft	1 min 93.0 mi
	17. Get on 4th St and drive east 0 ft	93.0 mi
	18. SS20-03 1.37 mi	2 min 94.4 mi
	19. Get on San Bernardino Ave and drive east 0 ft	94.4 mi
	20. Turn left onto Cherry Ave 1.66 mi	2 min 96.0 mi
	21. CA-Speedwy 0.52 mi	2 min 96.6 mi
